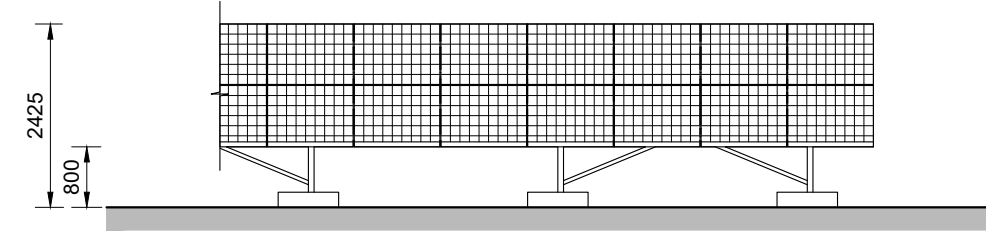


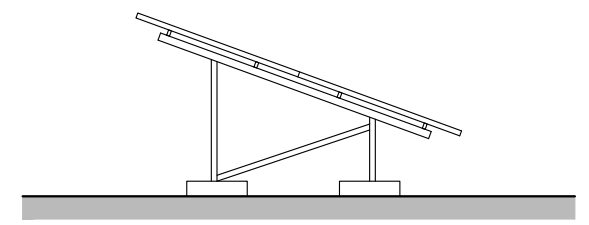
Roof Plan

Typical Section of solar panels

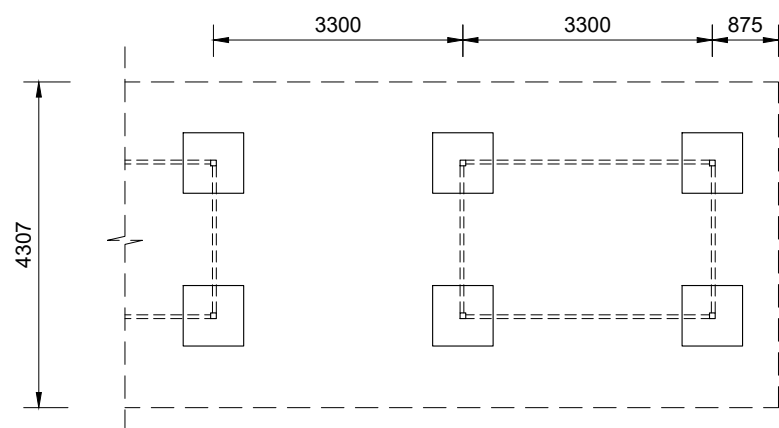


Front (South) Elevation

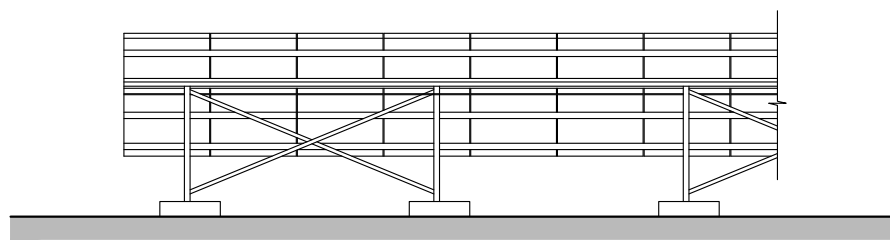
Typical Section of solar panels



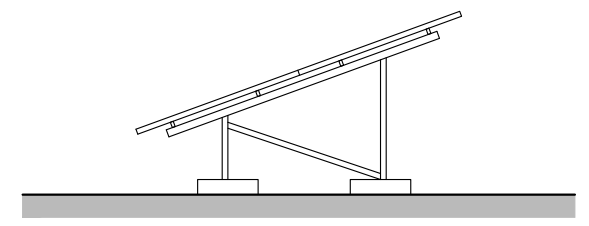
Side (West) Elevation



Ground (Lower Structure) Plan



Rear (North) Elevation



Side (East) Elevation

213

REV.	DATE	REVISIONS:	BY	STATUS:

Planning

© COPYRIGHT EXISTS ON THE DESIGNS AND INFORMATION SHOWN ON THIS DRAWING

This drawing may be scaled or cross referenced to the scale bar for planning application purposes only. Do not scale for any other purpose. Use figured dimensions only. Subject to site survey and all necessary consents. All dimensions to be checked by user and any discrepancies, errors or omissions to be reported to the Architect before work commences. This drawing is to be read in conjunction with all other relevant materials. OS Licence No. 100007327

CLIENT:	Hall Hunter	PROJECT:	Heathlands Farm PV Honey Hill, Wokingham, RG40 3BG
SCALE:	1:100 (A3 ORIGINAL)	DRAWING:	Typical Solar Panels & Supports Plans & Elevations
DRAWN:	RPO	20235	P110
DATE:	18.07.23		-



architecture planning masterplanning
Broadmead House, Farnham Business Park,
Weydon Lane, Farnham, Surrey GU9 8QT.
info@osparchitecture.com www.osparchitecture.com
Tel: 01252 267878

This page is intentionally left blank